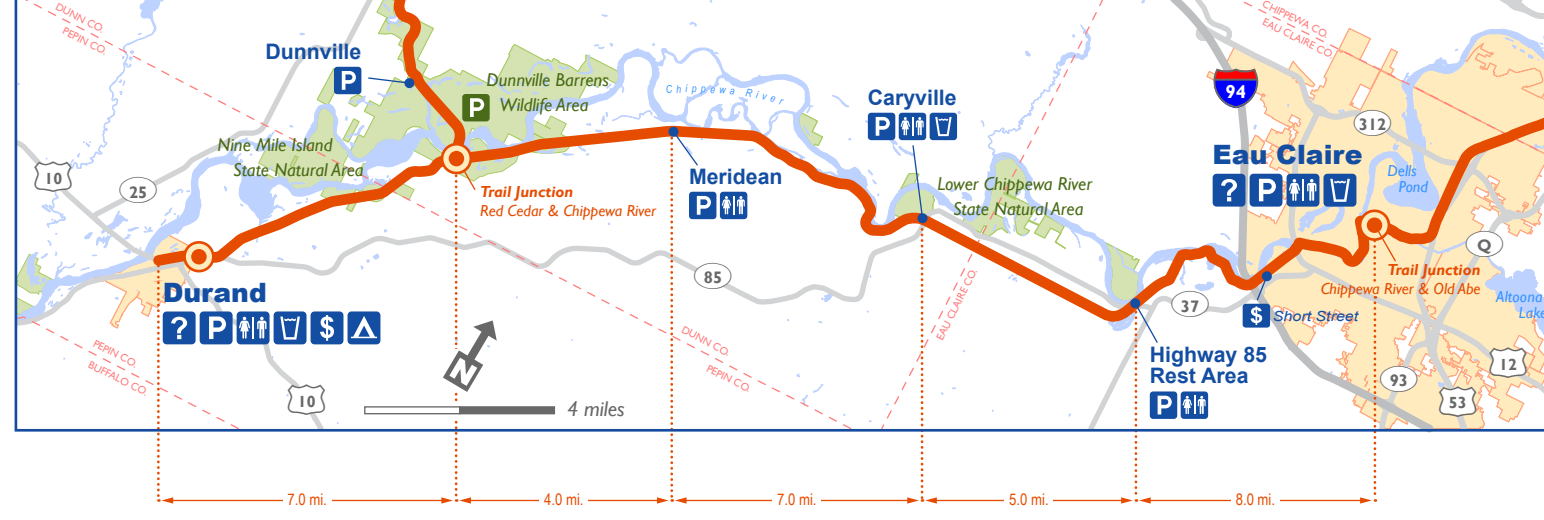
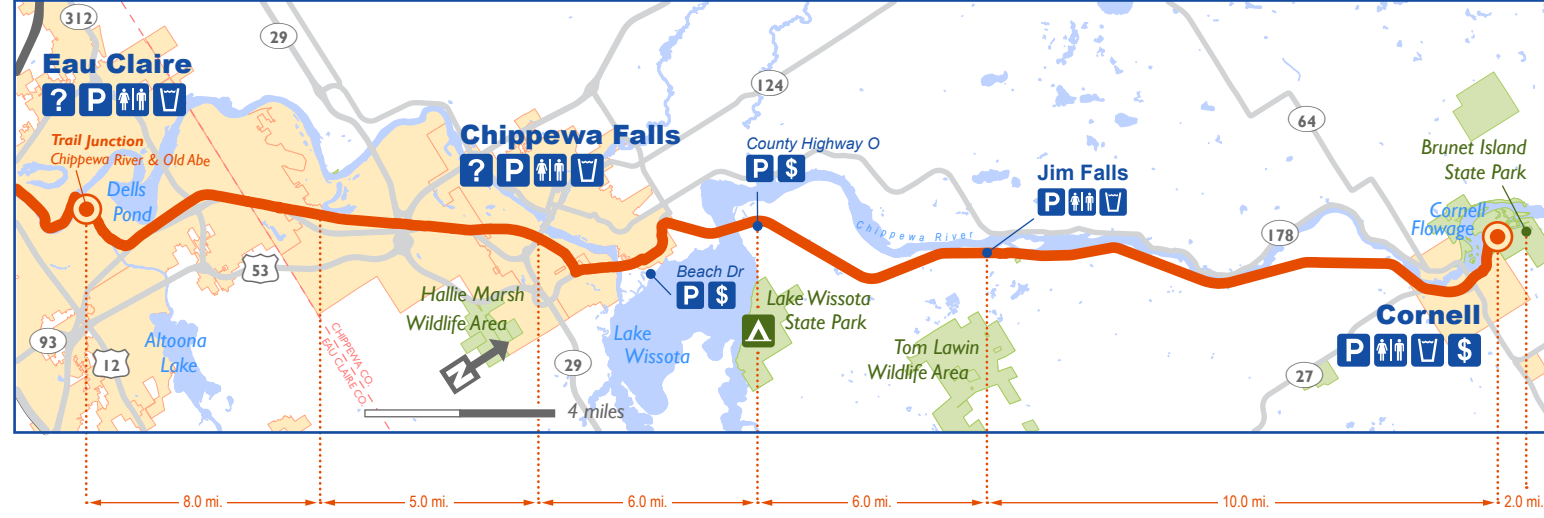


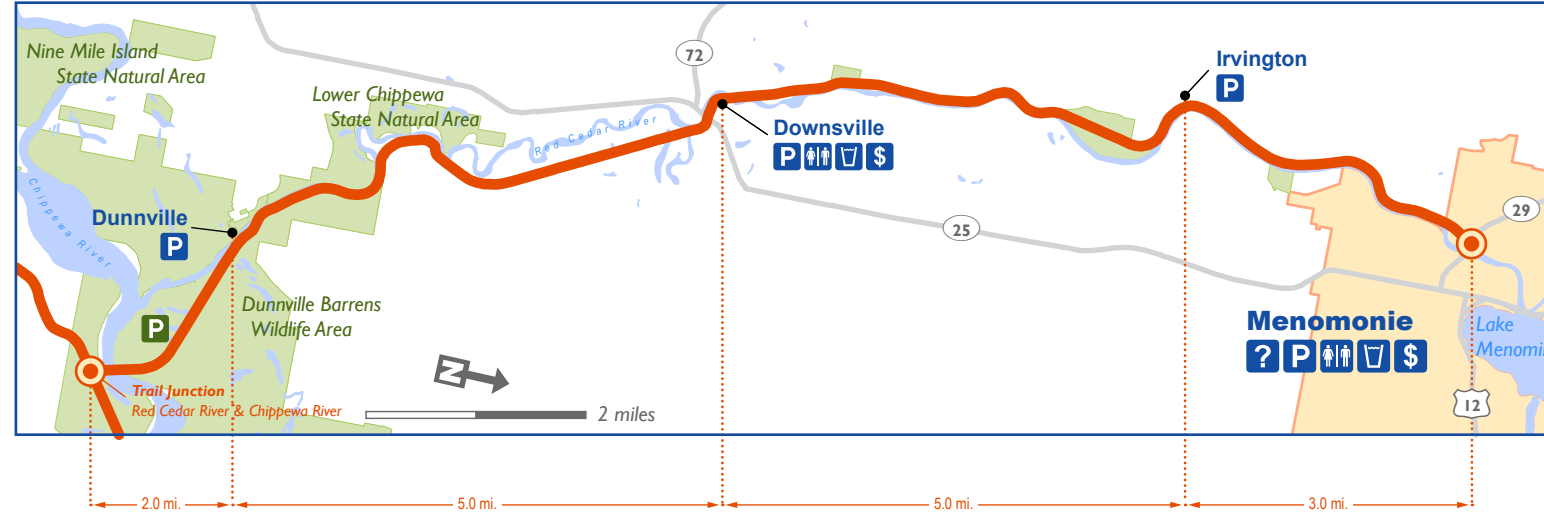
Chippewa River State Trail (31 miles)



Old Abe State Trail (37 miles)



Red Cedar State Trail (15 miles)



Chippewa Valley Trails

OFFICIAL TRAIL MAP & GUIDE

76 Miles

of Connected State Trails



Chippewa River State Trail
Eau Claire to Durand

Red Cedar State Trail
Menomonie to Chippewa River State Trail

Old Abe State Trail
Eau Claire to Cornell



WCVTRC
An innovative leader in responsible planning and development for over 40 years.
coordinate, partner, advocate, serve.
www.wcvtrc.org

Trail Rules & Bicycle Safety

- Treat all trail users with respect and courtesy regardless of their sport, speed, or skill level.
- Obey all traffic signs and signals.
- Stay to the right and pass on the left.
- Always look before changing positions on the trail.
- Anticipate other trail users around corners or in blind spots.
- Watch and listen for other trail users. Anything you fit in your ear may impair your ability to hear others and may not be safe.
- Downhill traffic yields to uphill traffic.
- Slow down and warn others when passing.
- Carry out your recyclables and garbage including pet waste.
- Keep your pets on a leash no longer than 8 feet and under control at all times.
- Bicycle lights are required at night.

A state trail pass is required for bicyclists and rollerbladers 16 years and older prior to using some parts of the trail system. Know before you go.

For emergencies call 911.
Please visit dnr.wi.gov for additional trail information.

Explore the Chippewa Valley

Area Attractions & Events

For information on area attractions, events, and local favorites, please check out the following resources:

Visit Eau Claire
visiteauclair.com

Explore Chippewa County
chippewacounty.com

Go Chippewa Falls
gochippewafalls.com

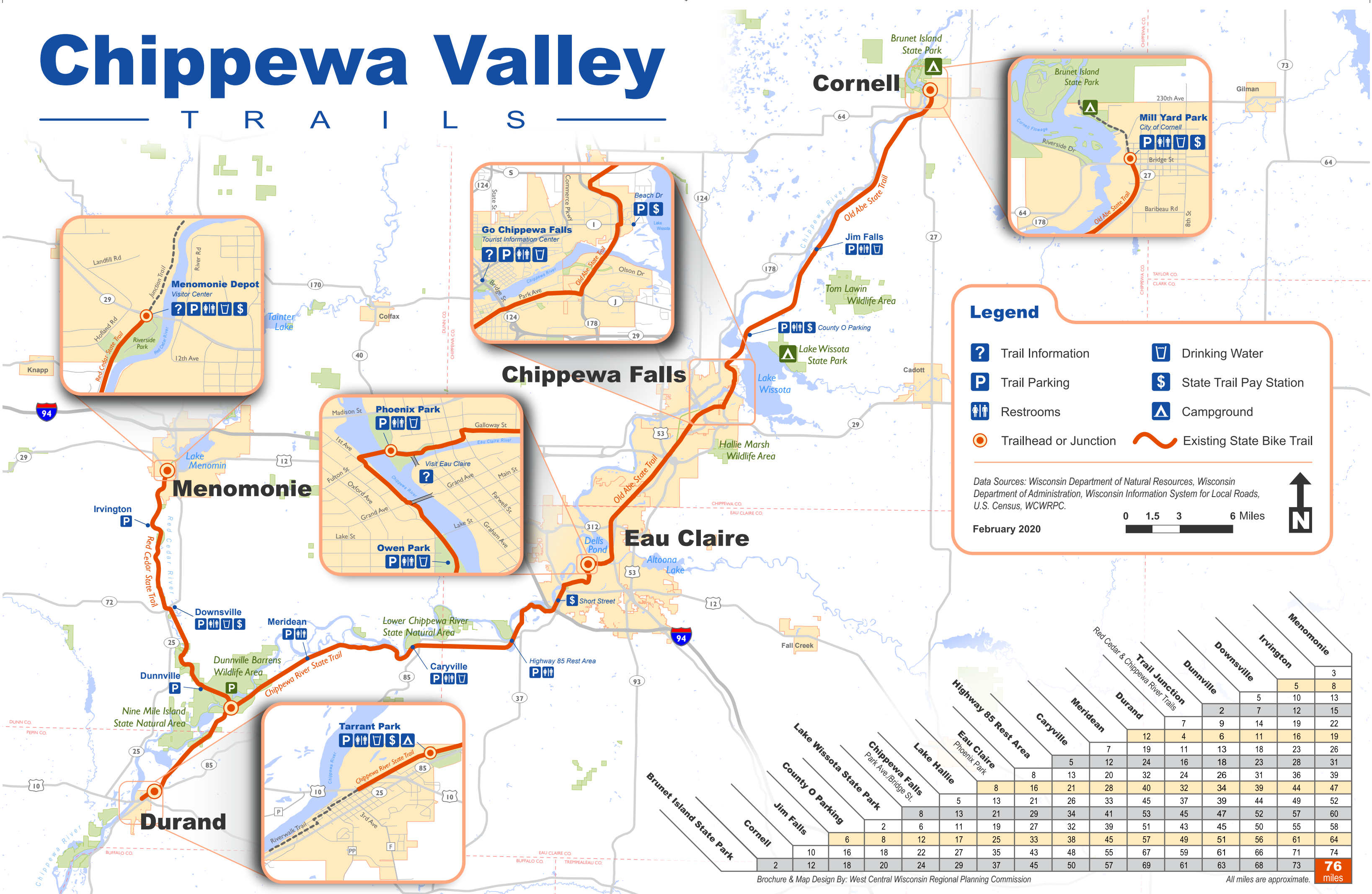
Explore Menomonie
exploremenomonie.com

Dunn County
www.co.dunn.wi.us/visitors

Pepin County
visitpepincounty.com

Chippewa Valley

TRAILS



Legend

- ? Trail Information
- P Trail Parking
- ♿♿♿ Restrooms
- ♻️ Drinking Water
- \$ State Trail Pay Station
- ⛺ Campground
- Trailhead or Junction
- Existing State Bike Trail

Data Sources: Wisconsin Department of Natural Resources, Wisconsin Department of Administration, Wisconsin Information System for Local Roads, U.S. Census, WCWRPC.

February 2020

0 1.5 3 6 Miles



| | Trail Junction | Dunnville | Downsville | Irvington | Menomonie |
|------------------------------------|----------------|-----------|------------|-----------|-----------|
| Highway 85 Rest Area | 7 | 2 | 5 | 10 | 13 |
| Lake Wissota State Park | 12 | 4 | 6 | 11 | 16 |
| Chippewa Falls Park Ave/Bridge St. | 8 | 13 | 20 | 32 | 40 |
| Lake Halle | 5 | 7 | 12 | 19 | 24 |
| Eau Claire Phoenix Park | 8 | 16 | 21 | 28 | 32 |
| County O Parking | 2 | 6 | 11 | 19 | 27 |
| Jim Falls | 6 | 8 | 12 | 17 | 25 |
| Cornell | 10 | 16 | 22 | 27 | 35 |
| 2 | 12 | 18 | 24 | 29 | 37 |
| 3 | 15 | 21 | 27 | 33 | 41 |
| 4 | 18 | 24 | 31 | 37 | 45 |
| 5 | 21 | 27 | 34 | 41 | 49 |
| 6 | 24 | 30 | 37 | 44 | 52 |
| 7 | 27 | 33 | 40 | 47 | 55 |
| 8 | 30 | 36 | 43 | 50 | 58 |
| 9 | 33 | 39 | 46 | 53 | 61 |
| 10 | 36 | 42 | 49 | 56 | 64 |
| 11 | 39 | 45 | 52 | 59 | 67 |
| 12 | 42 | 48 | 55 | 62 | 70 |
| 13 | 45 | 51 | 58 | 65 | 73 |
| 14 | 48 | 54 | 61 | 68 | 76 |